



Province of the
EASTERN CAPE
EDUCATION

**NATIONAL
SENIOR CERTIFICATE**

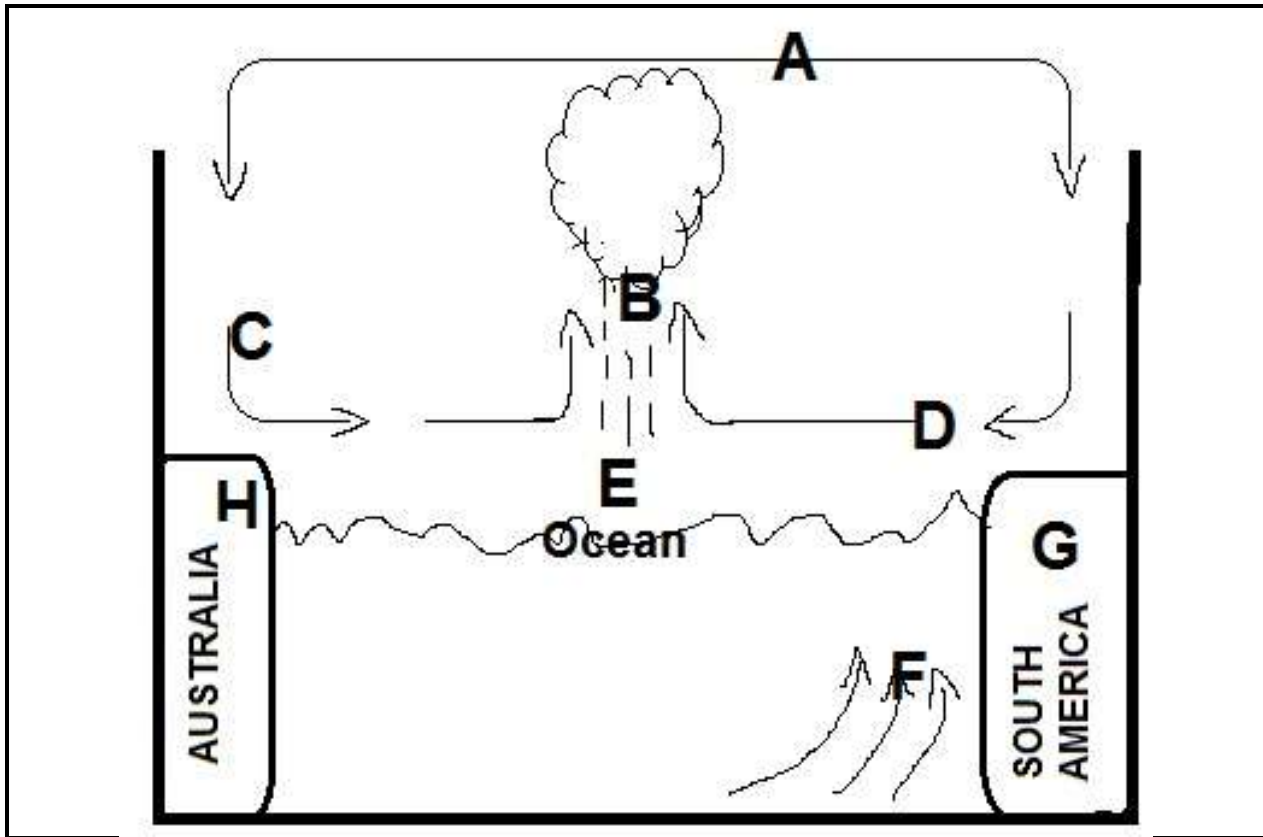
GRADE 11

NOVEMBER 2017

**GEOGRAPHY P1
ANNEXURE**

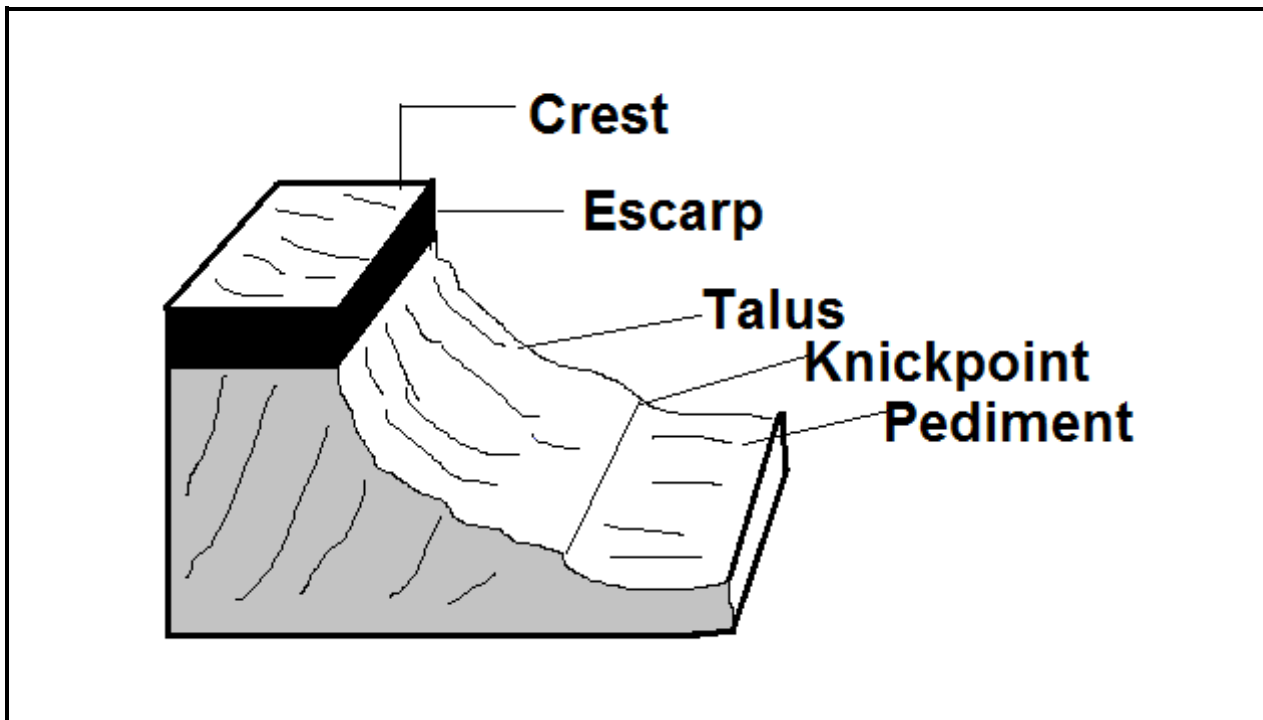
This annexure consists of 12 pages.

FIGURE 1.1: EL-NIÑO



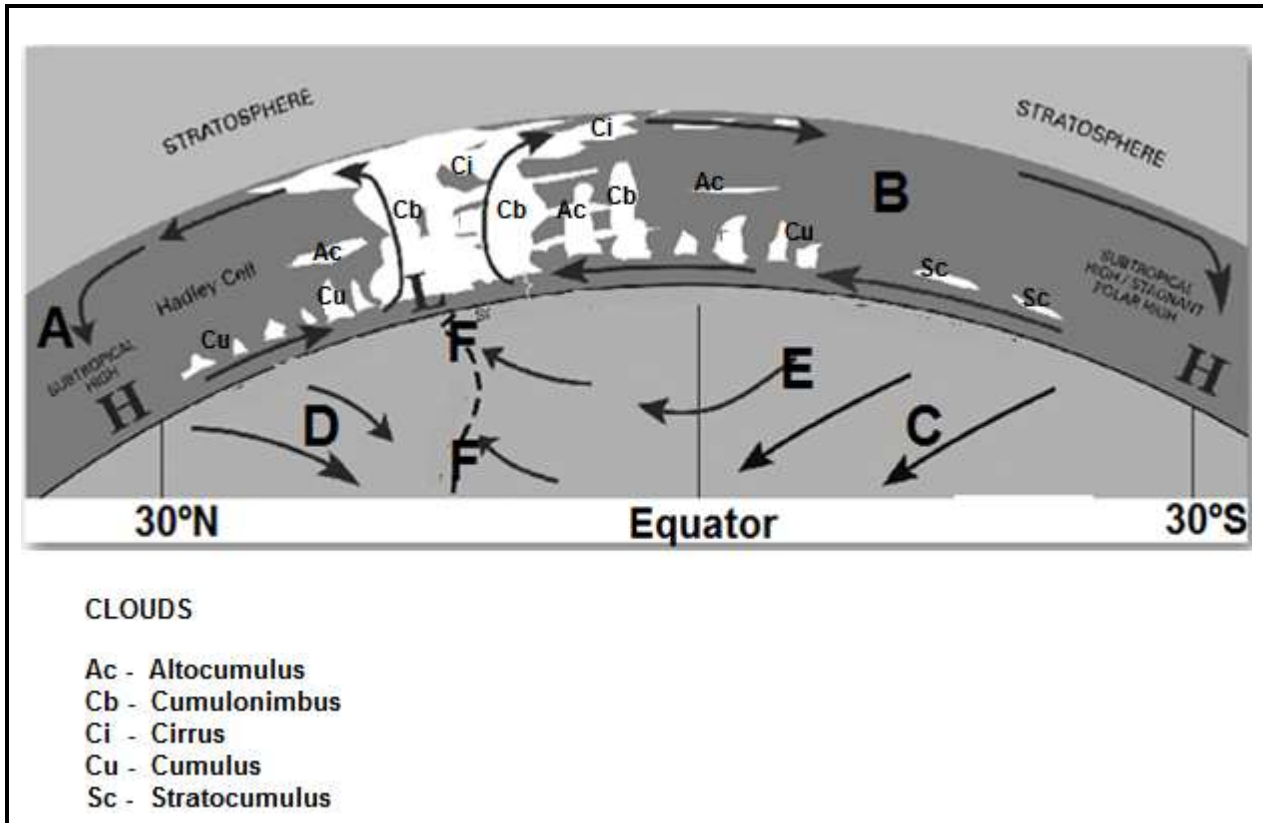
[Source: Examiner's own sketch]

FIGURE 1.2: SLOPE ELEMENTS



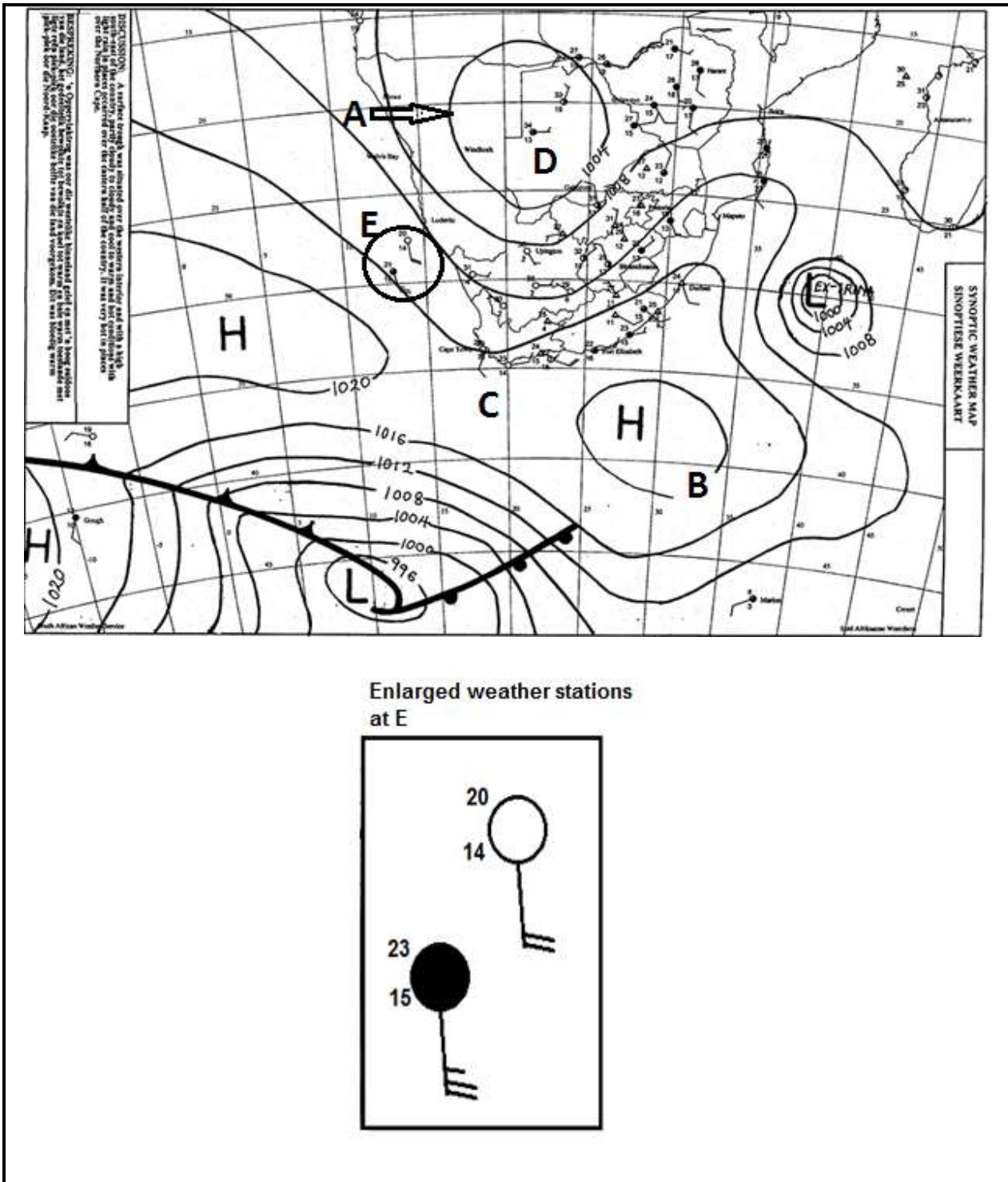
[Source: Examiner's own sketch]

FIGURE 1.3: GLOBAL AIR CIRCULATION




[Adapted from <http://www.google images/weatherwise.org>]

FIGURE 1.4: SYNOPTIC WEATHER MAP



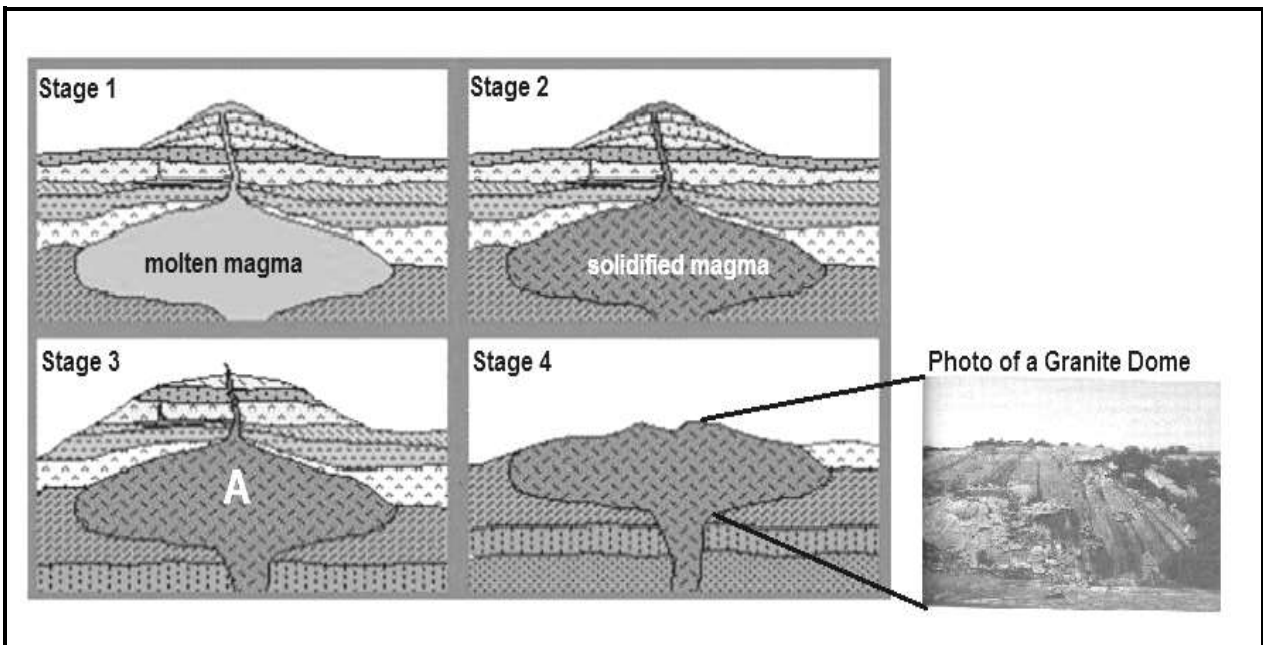
[Source: www.google-images.co.za/url]

FIGURE 1.5: GRAND CANYON



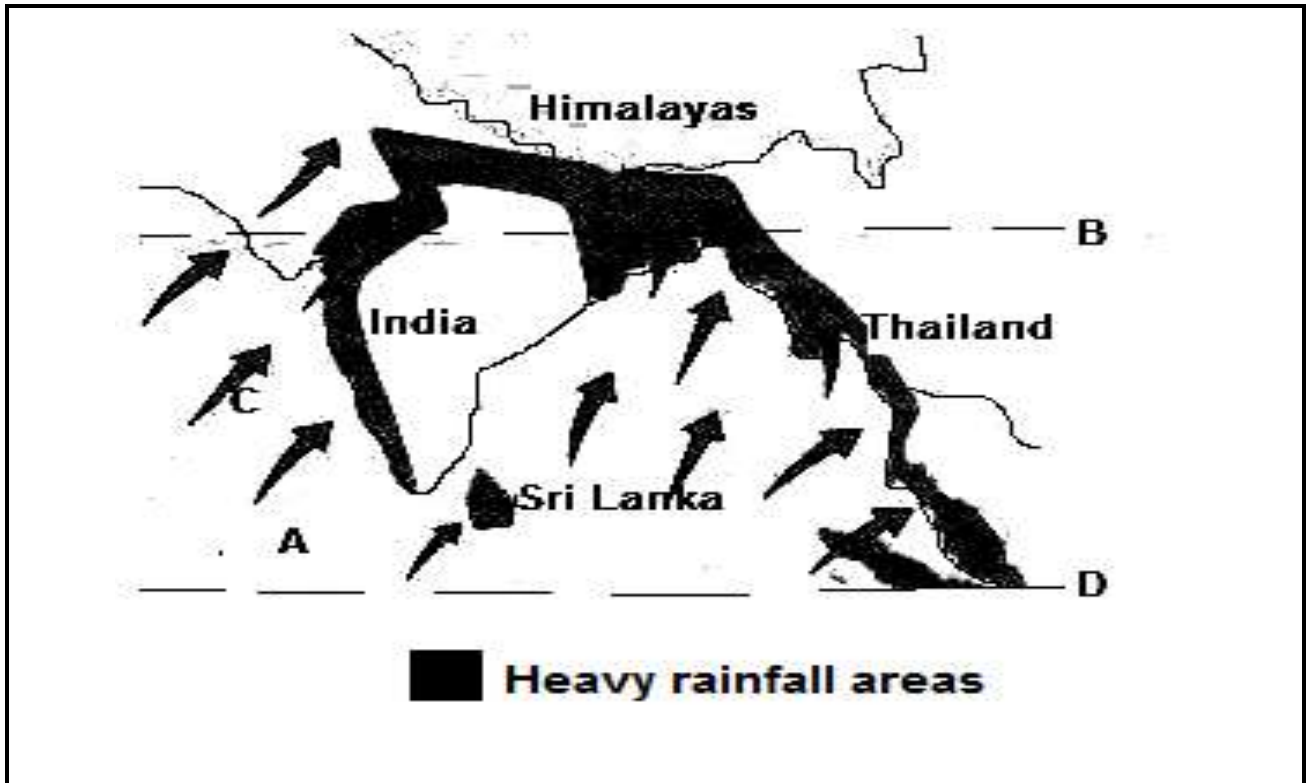
[Source: google images]

FIGURE 1.6: MASSIVE IGNEOUS ROCK



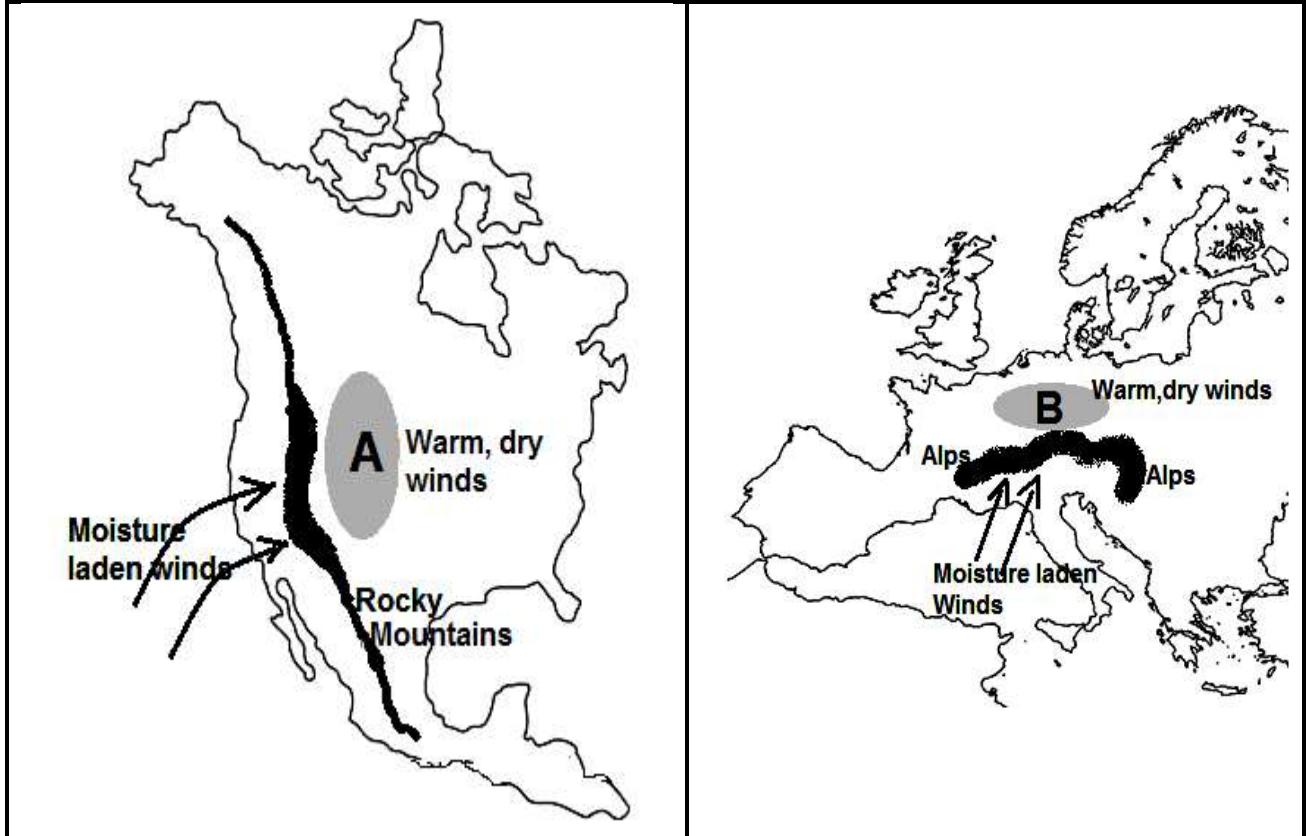
[Source: google images]

FIGURE 2.1: MONSOON CONDITIONS



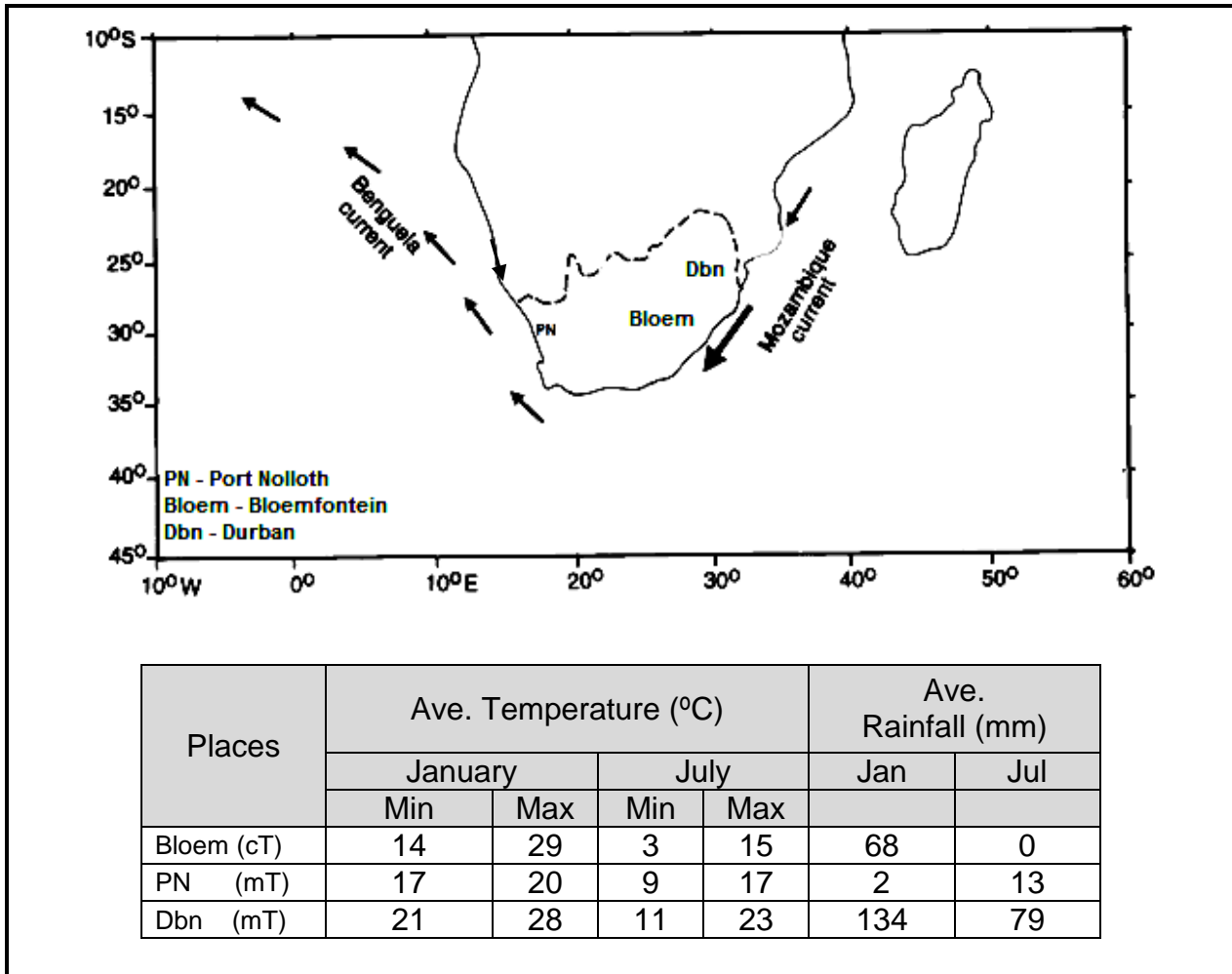
[Source: Adapted from *Focus on Geography Gr11-promotional copy*]

FIGURE 2.3: WARM, DRY WINDS



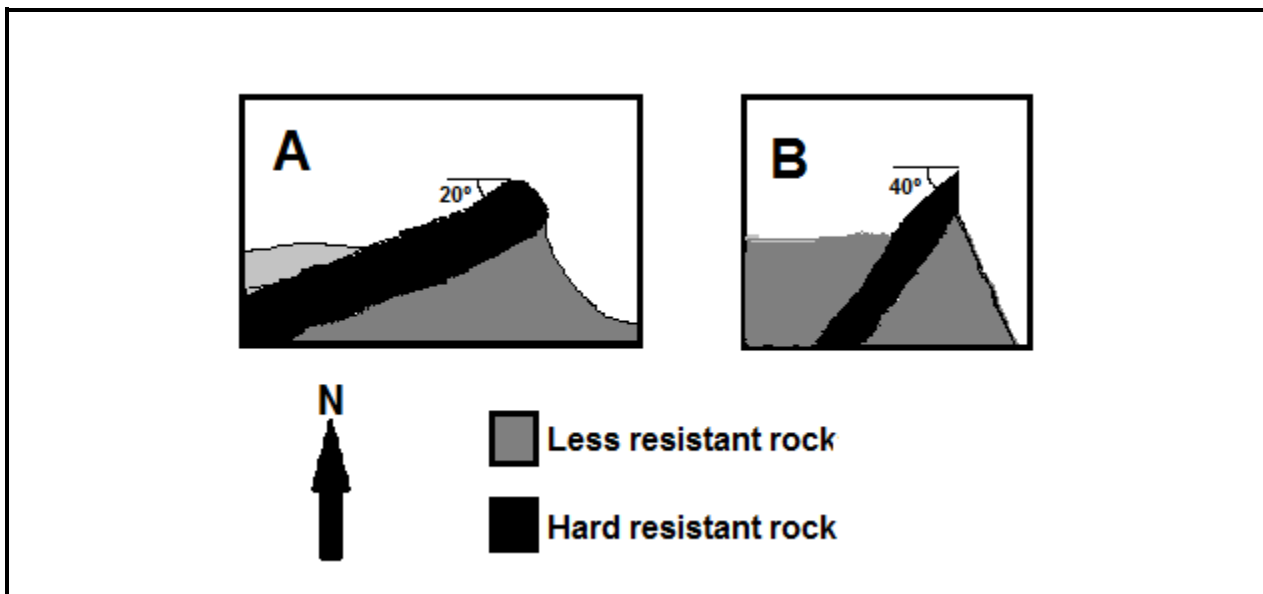
[Source: Adapted from <https://clipartfox.com>]

FIGURE 2.4



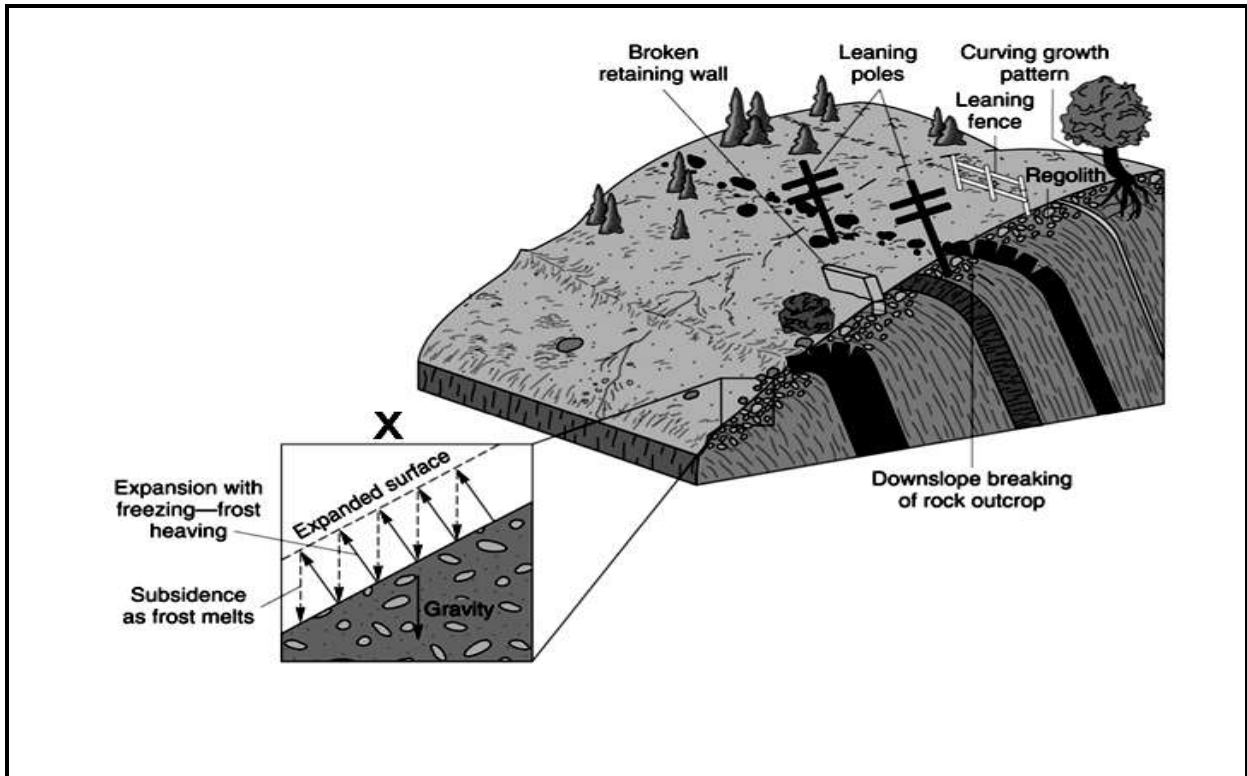
[Sources: Adapted from <https://clipartfox.com> and weathersa.com]

FIGURE 2.5: INCLINED STRATA



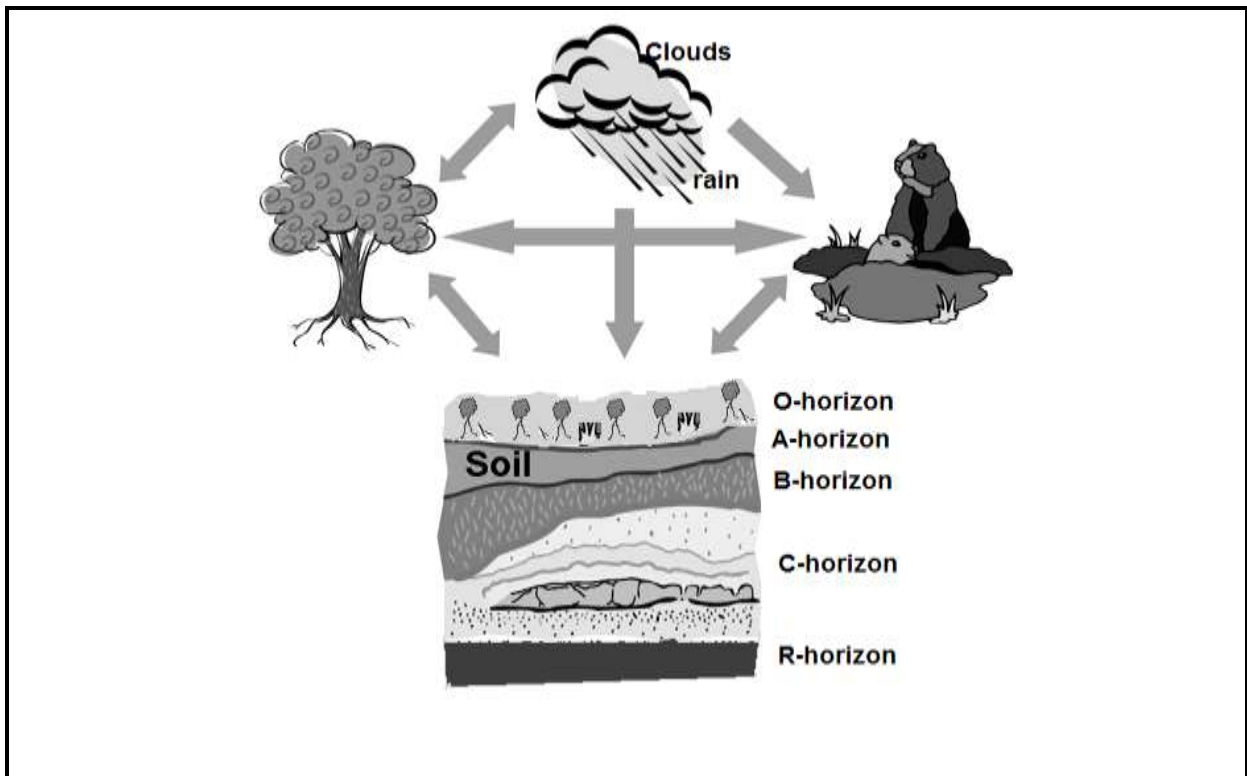
[Source: Examiner's own sketch]

FIGURE 2.6: MASS WASTING



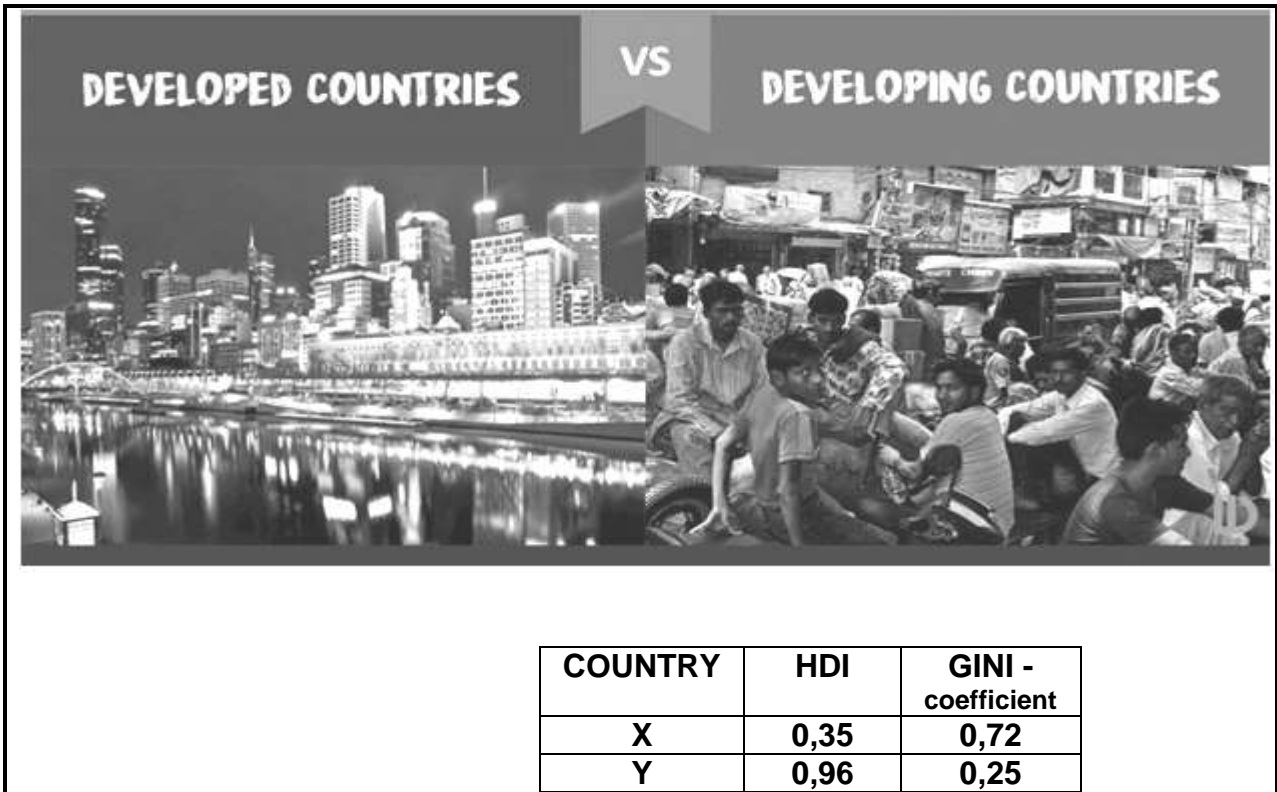
[Source: www.google.com/images/co.za/url]

FIGURE 3.2: SOIL-FORMING FACTORS AND SOIL HORIZONS




[Source: [www.google.com/images/](http://www.google.com/images/co.za/images/)]

FIGURE 3.3: INDICATORS OF DEVELOPMENT



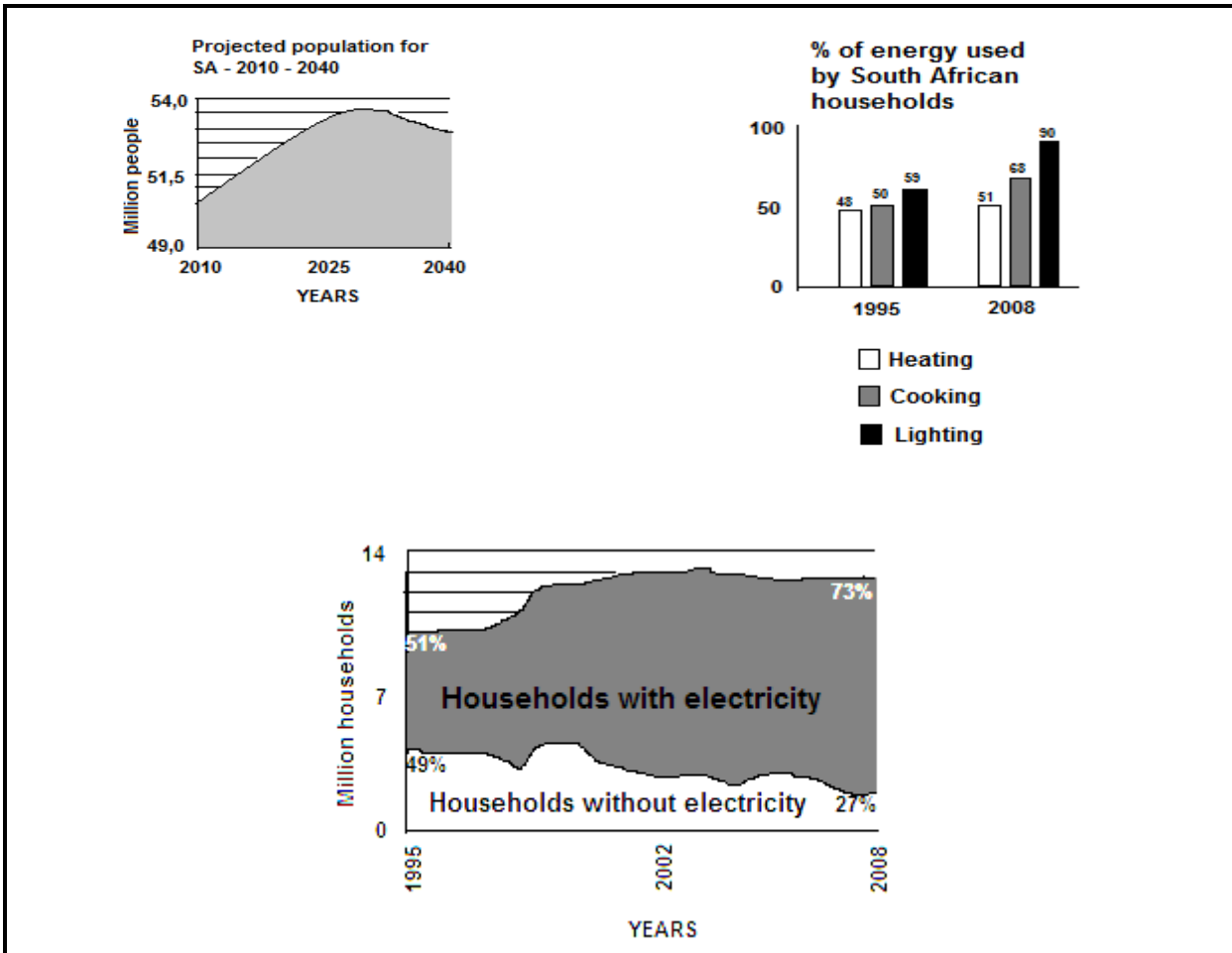
[Source: <http://www.google.co.za/images>]

FIGURE 3.4: BALANCE OF TRADE



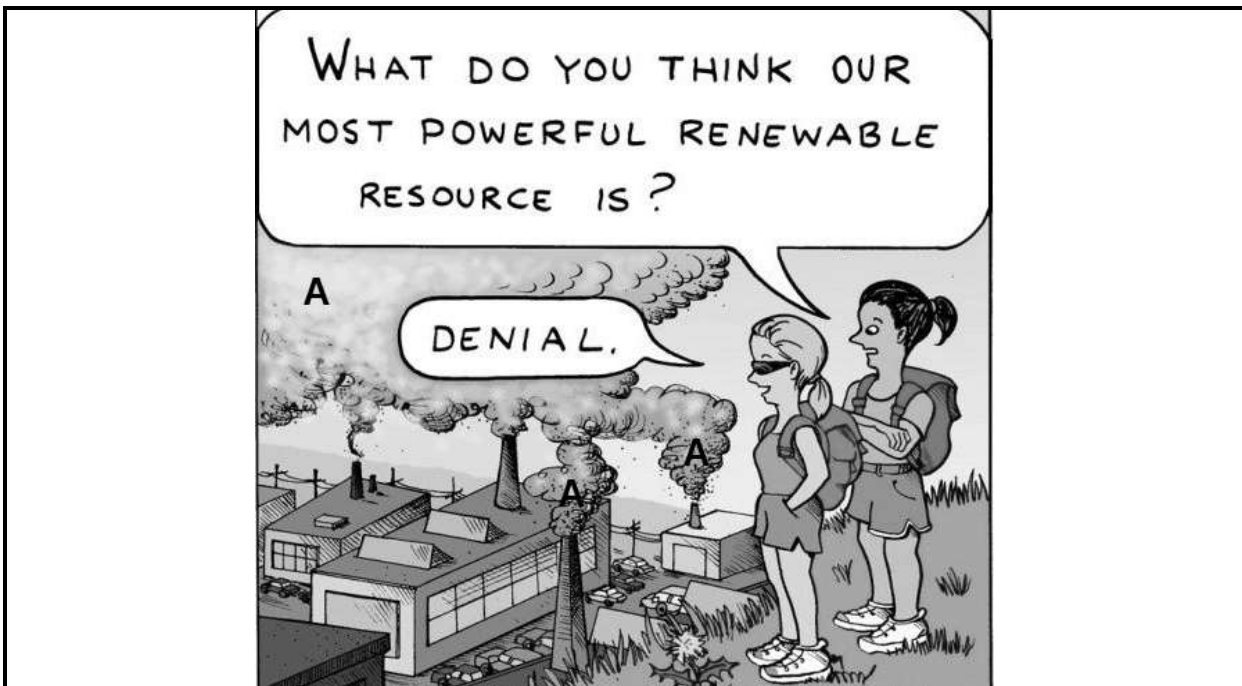
[Source: <http://www.google.co.za/images>]

FIGURE 3.5: SOUTH AFRICA'S ENERGY NEEDS



[Source: Focus on Geography-promotion copy]

FIGURE 3.6: IMPACT OF CONVENTIONAL ENERGY



[Source: <http://www.google.co.za/images>]

FIGURE 4.3: COMMUNITY-BASED DEVELOPMENT

Umsizi has established, together with Northpoint City Church, a Non-Profit Organisation called Impophomo, which focuses on the socio-economic development of impoverished communities.

Community development is at the heart of Umsizi, and as a result, we have long standing partnerships with the leading experts in the field of rural development. Within community development projects the aim is to significantly improve the well-being of households within rural communities. Projects are designed to be community specific so that upon implementation the positive impacts on the ground can be sustainable and widespread.

Agricultural crop production training is key to community development, and has been presented to many households in villages throughout Southern Africa, with an open invitation for any and all interested community members to attend. The training covers several modules on homestead agriculture and food security, including nutrition, soil fertility, crop rotation, rainwater harvesting and produce, marketing, etc.

[Source: <http://umsizi.co.za/community-development>]

FIGURE 4.4: DEVELOPMENT AID




[Source: <http://www.google.co.za/images/cartoonmovement.com>]

FIGURE 4.5: NON-CONVENTIONAL ENERGY



[Source: <http://www.epaw.org/multimedia>]

FIGURE 4.6: RECYCLE AND REUSE



[Source: <http://www.google.co.za/images>]